



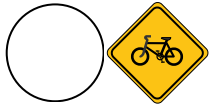
ROAD SIGN I-SPY



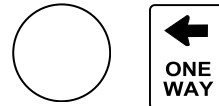
airport



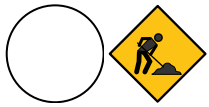
no u-turn



bicycle path



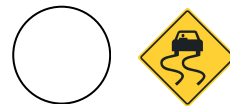
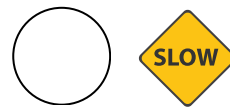
one way



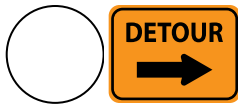
construction

railroad
crossing


dead end

slippery when
wetdeer
crossing

slow



detour




stop



hospital




yield

pedestrian
crossing

warning




no parking

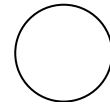


winding road


ROAD SIGN I-SPY



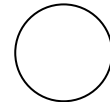
slippery
when wet




no entry



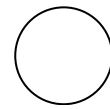
bicycle path




no parking



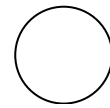
road works



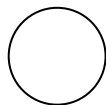
children
crossing



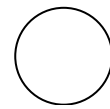
road closed



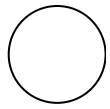
queues likely



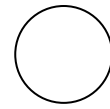
falling rocks




roundabout



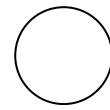
national
speed limit



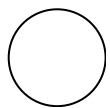
stop



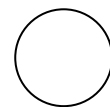
hospital




give way



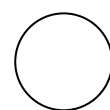
pedestrian
crossing



warning



60 limit



traffic lights